

# ArcGIS Online

**Current Status and Coming Up  
August 2018**

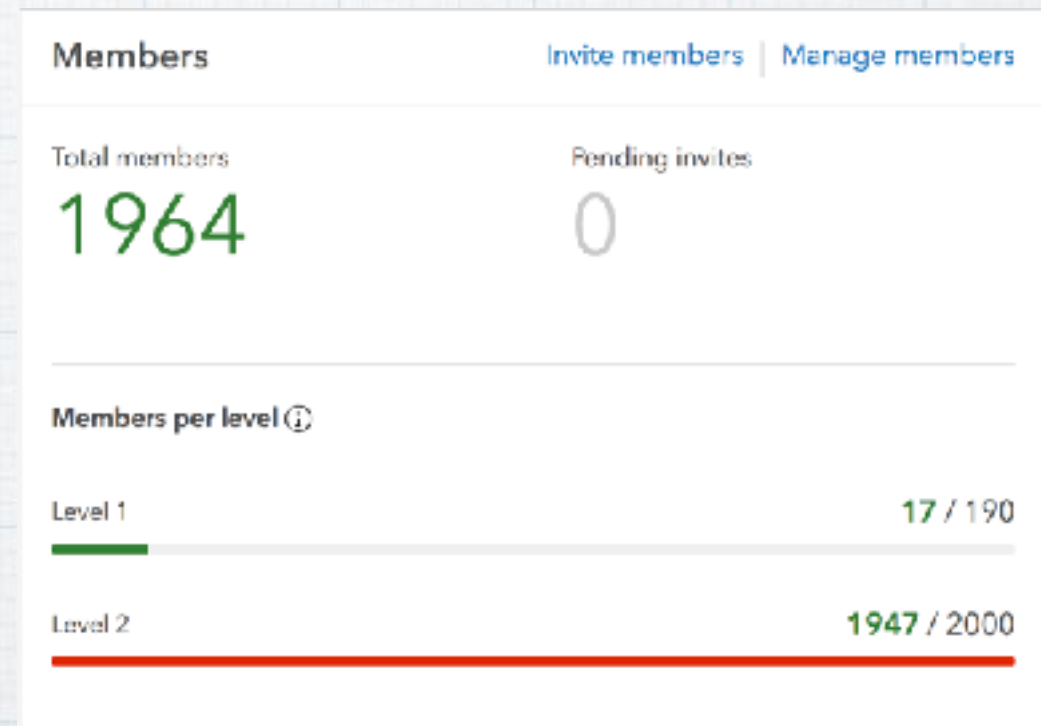
Oregon Geospatial Enterprise Office

Current State



# Users

- \* 1964 Users
- \* Never Logged In (380)
- \* Disabled or accounts that should be deleted (old employees, temporary, etc)



# Credits

10,262.41  
Storage

6,696.45  
Analytics

0.54  
Subscriber Content

7.12  
Published Content

- \* 200,000 annual credits under ELA (expire)

- \* 30 day usage 16,629 credits

- \*  $16,629 \times 12 = 199,548$

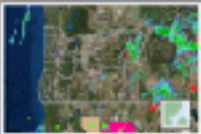

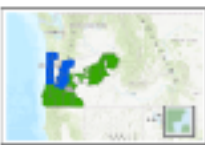



- \* Storage consistent

- \* Analytics Peaks



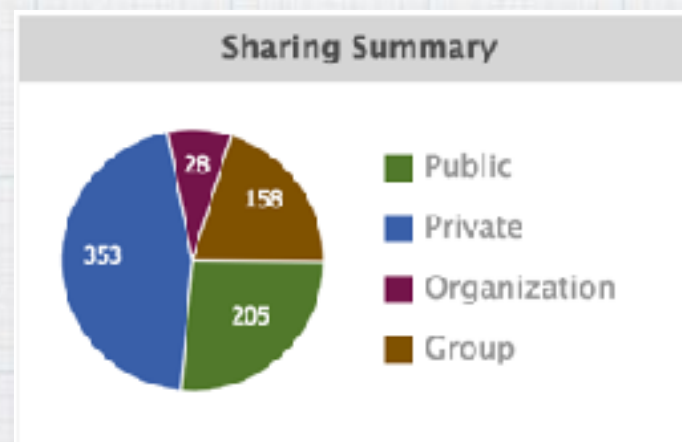
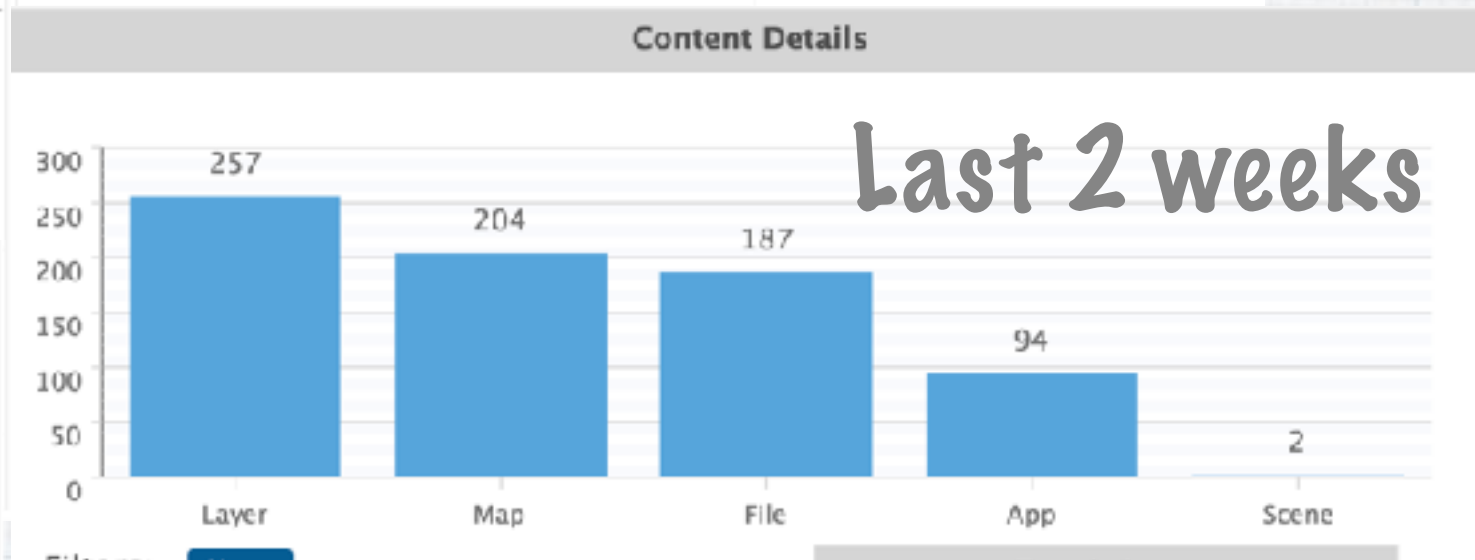


# Content

Trending Content	
7/31/2018 - 8/13/2018	
	Webmap - RAPTOR Public Views: 151,086
	Public RAPTOR (Real-Time Assessment and Planning Tool for Oregon) Views: 150,233
Trending Content	
7/31/2018 - 8/13/2018	
	ODF Significant Fire Potential Views: 10,827
	OZ_Census_Tracts Views: 3,223
	Opportunity Zone Designations for Oregon Views: 2,987
	Oregon Tribal Areas Views: 2,355

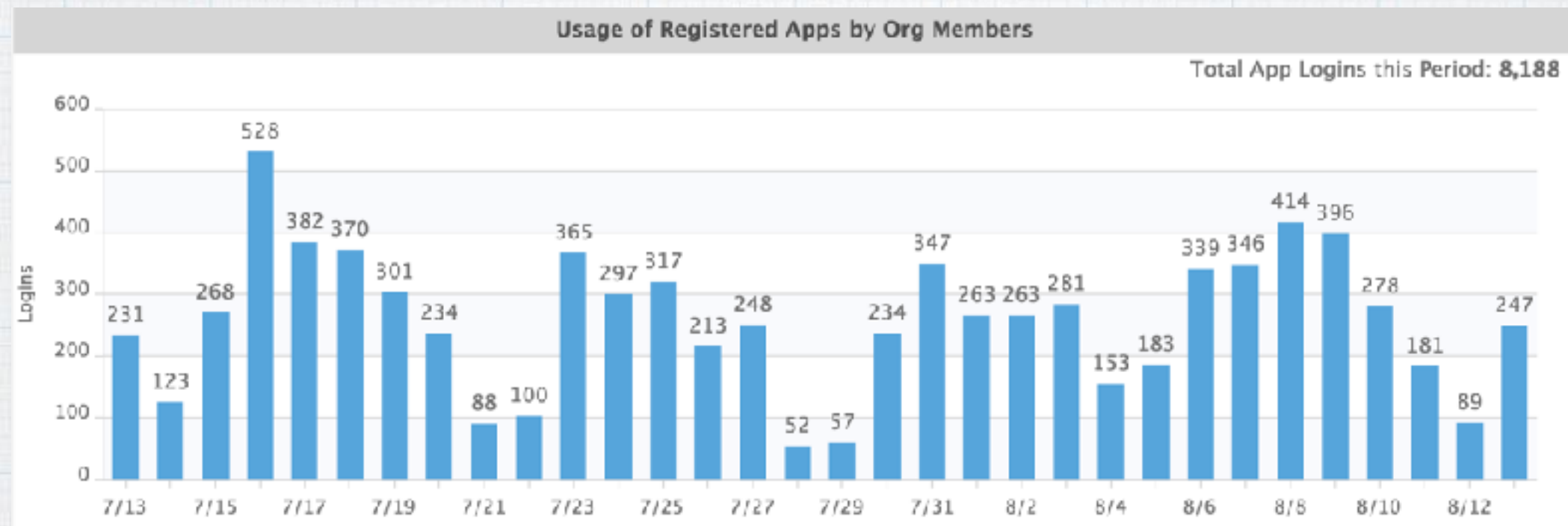
Most Popular Content	
1/18/2012 - 8/13/2018	
	NWCC_FIRE_HISTORY_P... Views: 1,015,829

Total Content
13,017
Items Stored



Tags in Items
Analysis Result <b>Oregon</b>
ODOT <b>Business Analyst</b> BA
Service Definition ArcGIS .sd
OSMB <b>Plan Routes</b>
Linked_locations_23_2
Data Item ODFW <b>oregon</b> APD
ODA OLCC <b>Join Features</b>
Story Map oda Grant <b>SWO</b> DHS
Clip Aging & People with Disabilities
<b>Merge Layers</b> Rise <b>Level</b> Extract Data
Sea Deschutes District <b>odfw</b> map
<b>Oregon Department of Agriculture</b>
Salem <b>Zoning</b> ODF <b>safety</b> Center
<b>Aging and People with Disabilities</b>
Oregon Department of Human Services

# App Usage (30 days)



Usage by App Name	
App Name	Logins ▼
Collector for ArcGIS (iOS)	1,920
ArcGIS Online	1,886
ArcGIS Desktop	1,529
Survey123 for ArcGIS (Connect)	793
Collector for ArcGIS (Android)	669
Explorer for ArcGIS (iOS)	562
Survey123 for ArcGIS	475
Collector for ArcGIS (Windows)	93




**Coming Up Next**

# Reports

- \* Agency reports
- \* Users, roles, last logged in
- \* Content storage
- \* ArcGIS Pro licenses
- \* Training access enabled
- \* ... clean up / audit

Agency	Primary	Secondary
CFO (DAS) - Chief Financial Office	Daniel Christensen	
DEQ - Department of Environmental Quality	Malavika Bishop	David Pray
DHS - Department of Human Services	Arron Herford	Laer Haider
DLCD - department of Land and Conservation Development	Randy Dana	Robert Manscillo
DOGAMI	Rudie Waltzig	
DOR - department of Oregon Revenue	John Prychun	
DSL - Department of State Lands	Randall Sounhein	
HCS - Housing and Community Services	Ken Tennes	Megan Bolton
ODA - Oregon Department of Agriculture	Diana Walker	Jacob Cruser
ODE - Oregon Department of Education		
ODF - Oregon Department of Forestry	Steve Timbrook	Seppie Fox
ODFW - Oregon Department of Fish and Wildlife		7 Kern
ODOE - Department of Occupational Education		Gores
ODOT - Oregon Department of Transportation		ad Crockett
OED - Oregon Employment Division		
OEM - Emergency Management		
OHA - Oregon Health Division		
OSMB - Oregon State Board of Management		Glossop



## Manage your GIS

The ArcGIS API for Python provides APIs and samples for ArcGIS Online administrators to manage their online organization.



# Sub-Organization

## View Participating Agency Pages



Oregon Geospatial  
Enterprise Office



Oregon Department of  
Transportation



Oregon Department of  
Forestry



Oregon Chief Financial  
Office

ODF ArcGIS Online Oregon ODFOL Data Sign In

### Oregon Department of Forestry


ArcGIS Online Web Applications

**About Oregon Department of Forestry**


The Oregon Department of Forestry's (ODF) WebGIS is to support the stewardship of Oregon's forests through the acquisition, analysis, distribution and display of geospatial information. ODF was established in 1911. It is under the direction of the State Forester who is appointed by the State Board of Forestry. The various units of the state forester to act as small offices pertaining to forestry including collecting and sharing information about the conditions of Oregon's forests, conducting forestlands and streamside forest activities.

**Disclaimer:** The products on this site are for informational purposes and may not have been prepared for legal, engineering or surveying purposes. Users of this information should consult the primary data and information sources to determine the reliability of the information.


**Contact Us**

 Oregon Department of Forestry  
3304 State St.  
Salem, OR 97310  
gisonline@odf.or.gov  
gisonline@oregon.gov


**Gallery**




**Forestland Cutting Permit**  
Provides where cutting permits are available and information on how to obtain them.



**ODF Forestry Notification Verification**  
Provides Forest Practice Notification verification status for all forest land of Oregon.



**Data Export Application**  
Export ODF GIS data easily and easily.



**ODF Project Files 2014 from the GIS Perspective**  
Report files in PDFs for every map produced according to ODF GIS file mapping.

ODOT ArcGIS Online Oregon ODOTOL Data Sign In

### Oregon Department of Transportation


ArcGIS Online Web Applications and Datasets

**About Oregon Department of Transportation**


The Oregon Department of Transportation's (ODOT) WebGIS is an interactive portal through which Oregon DOT staff, business partners, and others can access web maps, web applications, analysis tools, and geospatial data to display and consume information pertaining to transportation in Oregon.

**Disclaimer:** The products on this site are for informational purposes and may not have been prepared for legal, engineering or surveying purposes. Users of this information should consult the primary data and information sources to determine the reliability of the information.


**Contact Us**

 Oregon Department of Transportation  
500 N. 3rd St., PMB 2000  
Salem, OR 97301  
odot.gis@odot.state.or.us


**Gallery**




**Oregon Covered Bridges**  
ODOT COVERED BRIDGES



**ODOT's TransGIS**  
ODOT's internal web mapping application.



**ODOT's TransGIS**  
ODOT's internal web mapping application.

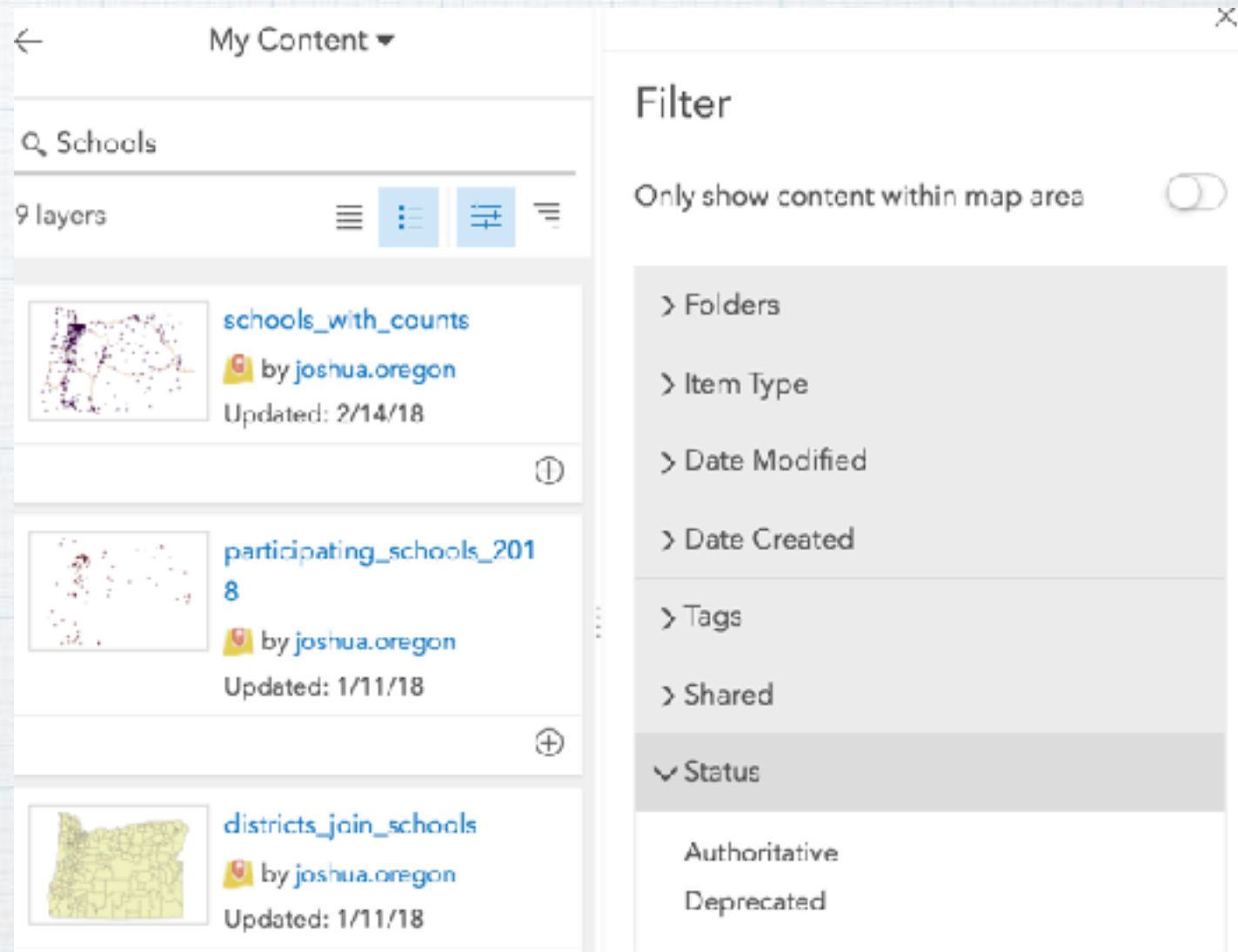


**ODOT's TransGIS**  
ODOT's internal web mapping application.



# Data

- \* Authoritative
- \* Better tagging
- \* Open data
- \* Duplicate data (audits)





# Other topics...

- \* Content security / access
- \* What's new in ArcGIS Online
- \* ArcGIS Pro Concurrent Use
- \* ... so much more...

# Questions / Comments