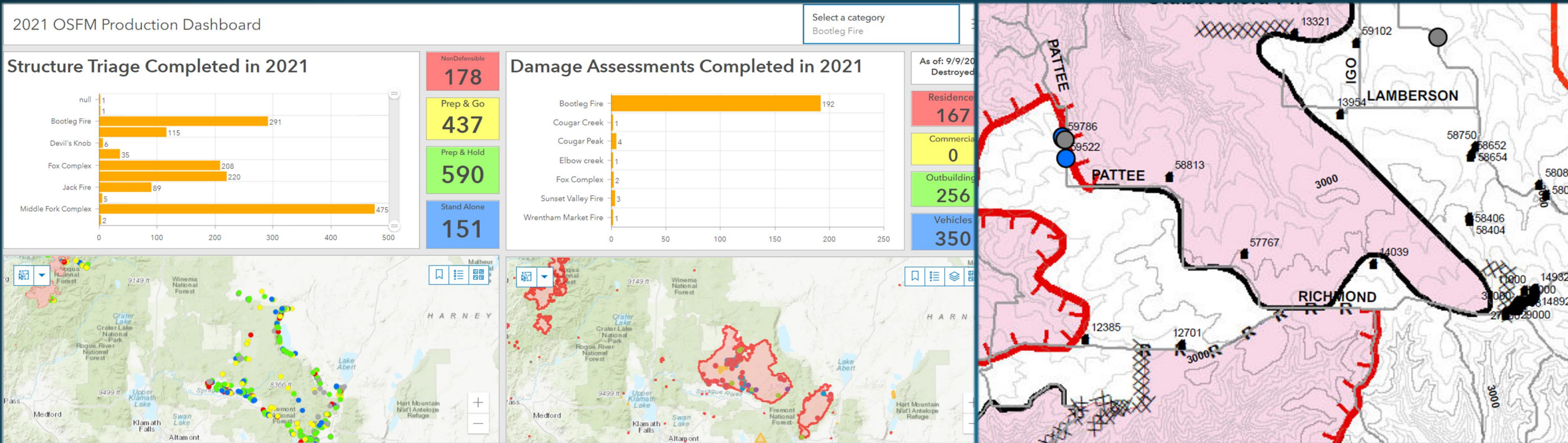


GIS Program Update



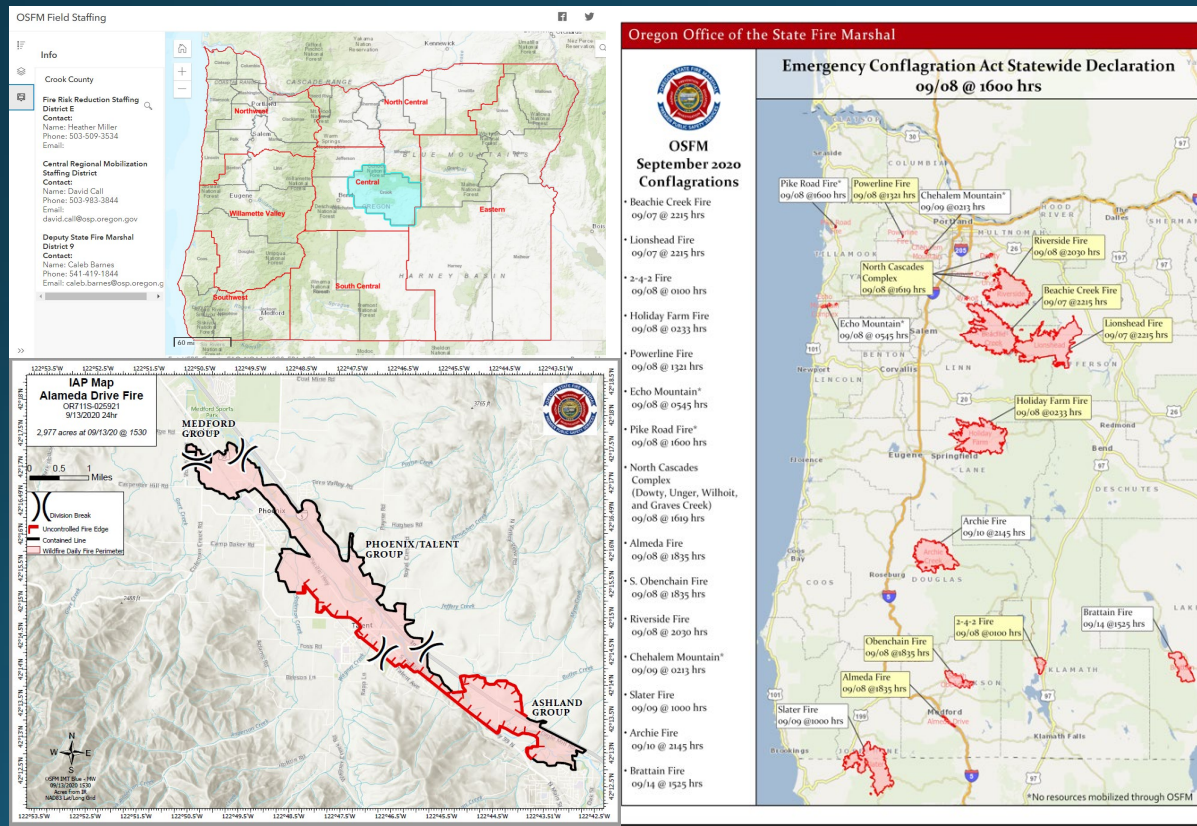
Background

Incident management Teams - GISS



GIS program 2019-Present

- Core & framework gis data
- Support agency divisions and IMT-GISS



Fire Stations

Structural Fire Districts

HazMat Team Boundaries

HazMat Team Bases

Community Right to Know
Facilities

Deputy State Fire Marshal
Districts

Regional Mobilization
Coordinator Districts

Fire Risk Reduction
Districts

Fire Defense Board
Districts

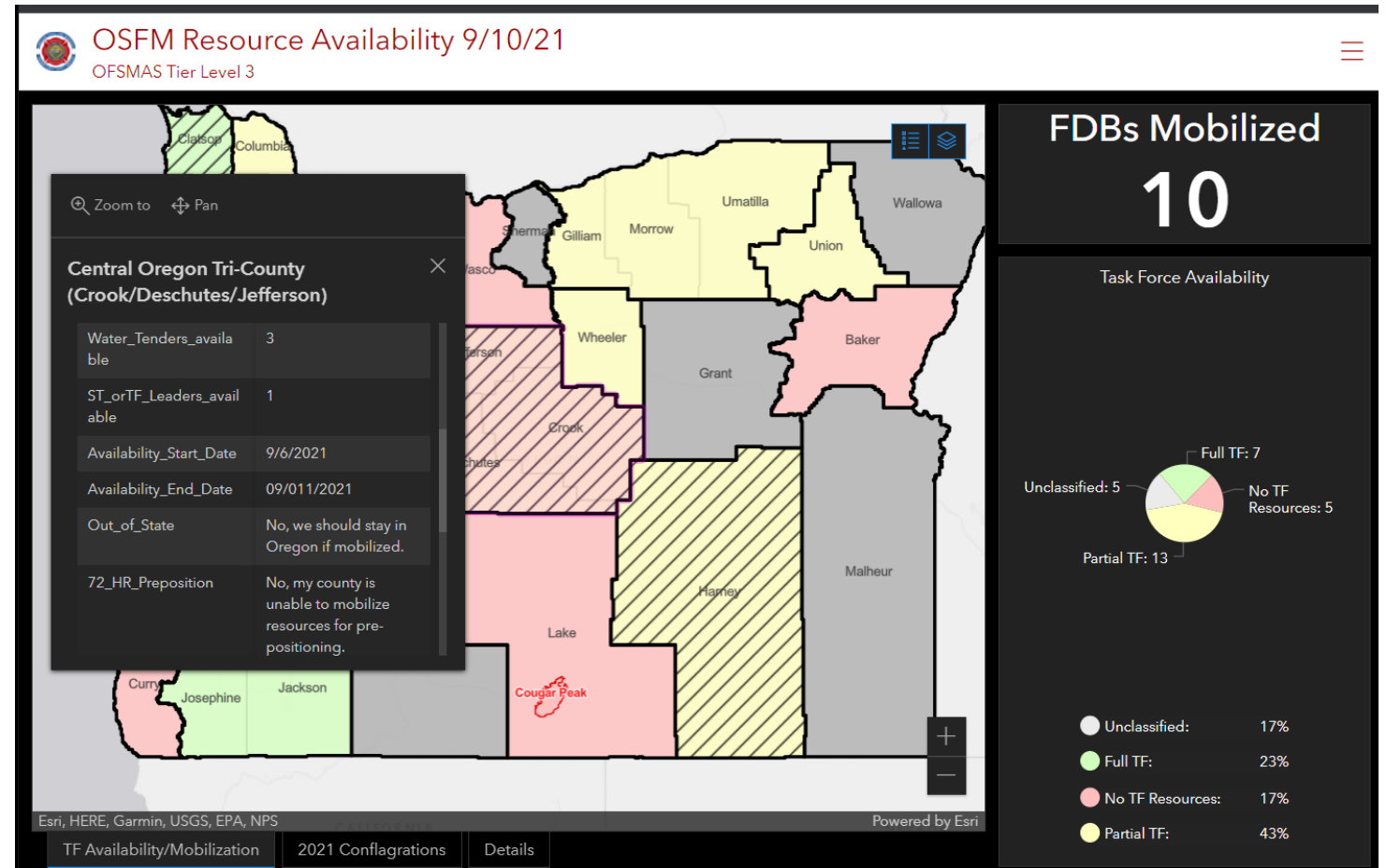
Local Emergency Planning
Committee Boundaries

Staffing

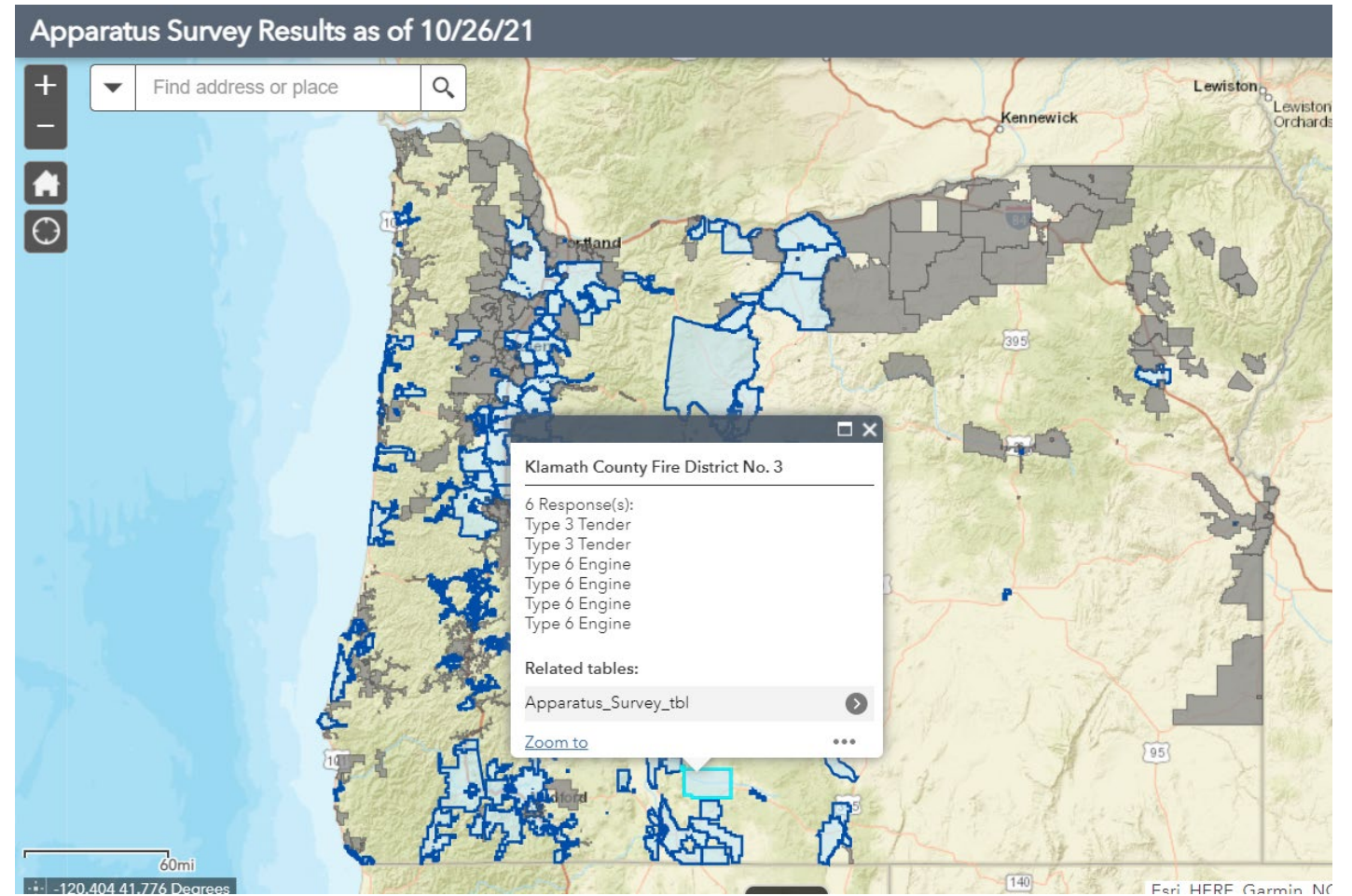
2019-2020	2021	2022 – potential additions
4 IMT GISS's	3 IMT GISS's + 3 IMT GISS-T's	ISS-5 GIS Specialist within the A&I unit
GIS Coordinator	GIS Coordinator	IT Project Manager
	2 new staff using gis as part of their duties	
	OSP-IT assigned to assist	

Current Projects

- Automate Resource Tracking & animate movement of resources with fire progression

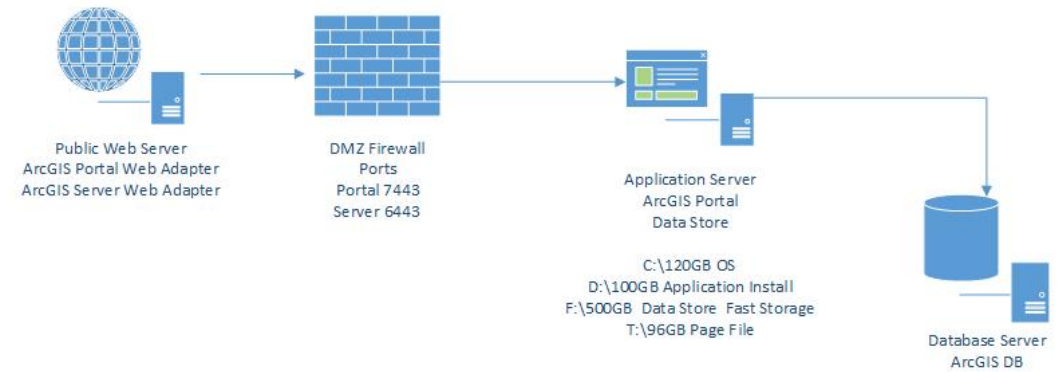


- Apparatus Gap Analysis



- Enterprise Deployment

OSP ArcGIS Enterprise Diagram



Future Projects 2022

- Oregon Safety Assessment Program
- Enterprise Projects
- Fire Risk Reduction & Analytics