




ENTERPRISE
information services

GIS Program Leaders December 14, 2021



OGIC Update

- OGIC Vacancies

- 2 Positions Open for water, land, air quality, natural resources or infrastructure
- 1 Position Open for public health, human services, education, or economic or community development

- OKR Review Team Active

- Recommendation to OGIC in January

- Next Meeting January 26th

- Expect changes in meeting management, minutes, etc...

- TAC Reviewing the Soils Standard for OGIC

- FIT OGIC Assignment Starting Soon



Framework Update

- FIT OGIC Assignment Starting

- Data Element List Update
- Next FIT Leads Meeting – likely the 1st week of January
- Monthly Meetings Expected
- DAS GEO will present:
 - draft process for FIT Lead review
 - template example for collecting info on data elements
- More in depth data element inventory in 2022

- Framework Standards Under Review

- Oregon Tsunami database
- Statewide Land Use

- FIT Lead Vacancies

- Administrative Boundaries
- Land Use / Land Cover
- Bioscience
- Elevation
- Utilities

- FIT Lead Nominations to OGIC in January



GEO/CDO Update

- Imagery Coordination
- Address Geocoder Update Underway
- AGOL Management / Automated Messages
- Supporting LPRO in Publishing new Legislative Districts Data
- Esri Critical Vulnerability
<https://www.esri.com/arcgis-blog/products/arcgis-enterprise/administration/arcgis-software-and-cve-2021-44228-aka-log4shell-aka-logjam/>
- Esri's Upcoming Conferences and Registration
- Esri IAA Amendments and Invoicing for 2021/22



GEO/CDO Update

Recruitments Underway


- [Data and Operations Coordinator](#) (ISS8)
- [Content Strategist](#) (ISS7)

Recruitments Forthcoming

- ETL Developer (Data & Analytics Engineer – ISS7)
- Equity and Analytics (ISS8)



Geospatial Data Management and Sharing (GDMS) Project



ORS 276A.509-515

The Geographic Information Officer shall...

“**Secure** information in a geospatial data library”

“**Protect the availability, integrity and confidentiality** of the geospatial data library”

“Provide a **secure** electronic means by which a **public body** may transmit geospatial framework data” to/from the geospatial data library

OGIC shall...

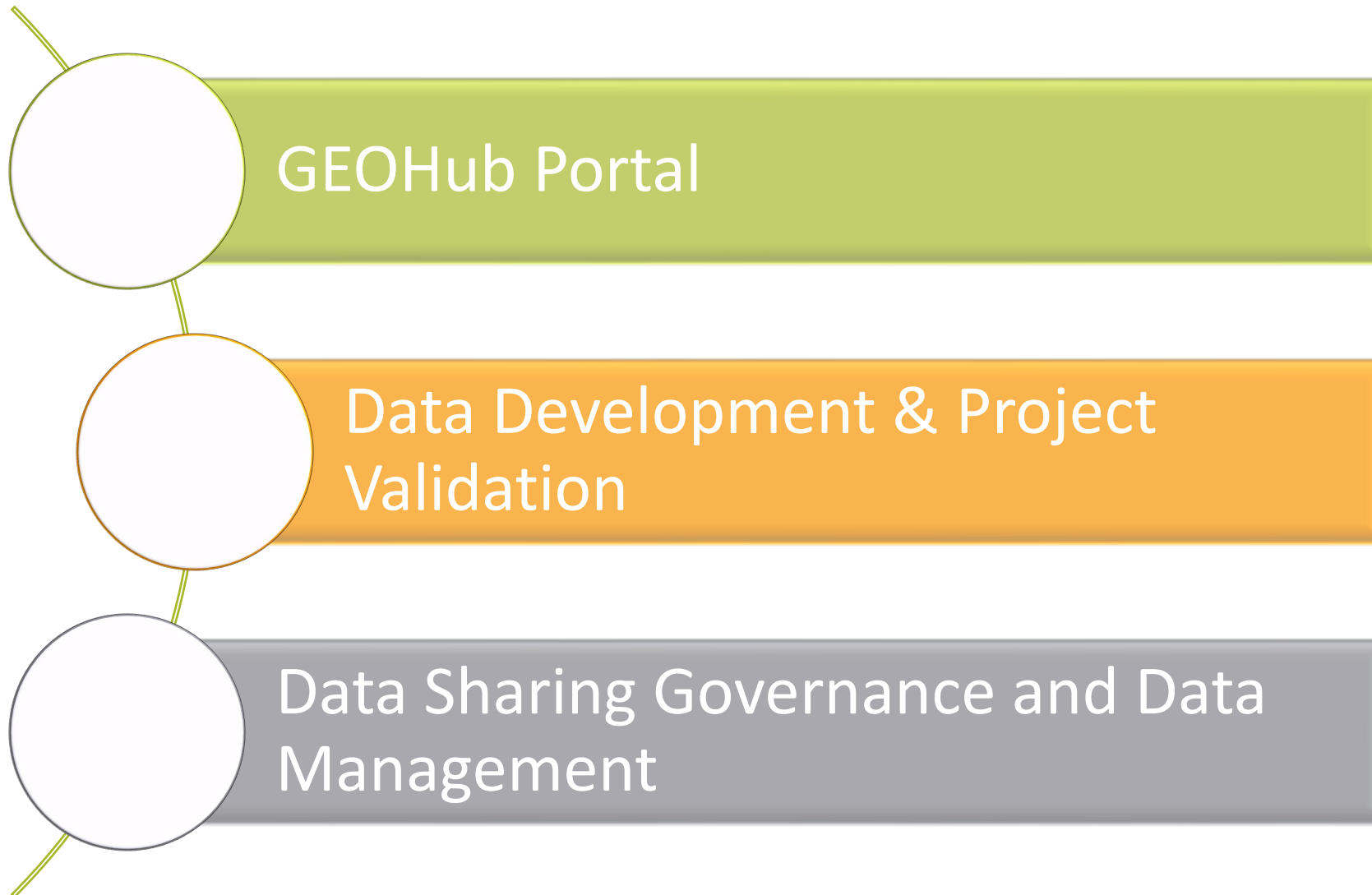
“Identify **best practices for managing** geographic information and systems and **determine whether and how to apply** the best practices within Oregon”

“Adopt rules, policies & standards that **identify geospatial framework data** that public bodies must share” and **specify how frequently** they are shared

“Identify the **types, categories, forms and other classifications** of geospatial framework data that public bodies, private entities and the public need”



Implementing ORS 276A.509-515



GDMS Component Key Items

GEOHub Portal

- Physical Design
- Privileges and Access Mgmt
- QA/QC Tool(s)
- Testing and Acceptance

Data Development & Project Validation

- Roads, Wildfire, Workforce, Elections
- Determine Priority Datasets
- Create, Update, Acquire Data
- Align Data Dev with GEOHub Workflows
- Document Supply Chain for Data

Data Sharing Governance & Data Management

- Framework Data Element Mgmt
- Data Inventory
- Public-facing Dashboard
- Updated Templates for Standards, Stewardship, & Supply Chains
- GEOHub Change Management



2021-2023 High-Level Schedule

	Q3 2021			Q4 2021			Q1 2022			Q2 2022			Q3 2022			Q4 2022			Q1 2023			Q2 2023					
	Jul	Aug	Sep	Oct	Nov	Dec	Jan	Feb	Mar	Apr	May	Jun	Jul	Aug	Sep	Oct	Nov	Dec	Jan	Feb	Mar	Apr	May	Jun			
Data Development & Project Validation	Project Prep																										
				Data Dev. Prep Kick-Off, Data Selection, Alignment																							
							Data Development & Integration (Roads, Wildfire, Workforce, Elections) Create, Update, Acquire, and Document Priority Datasets																				
																			Data Dev. Release Closeout Activities								
GEOHub Portal				GEOHub Physical Design																							
							GEOHub Build; Privileges & Data Access																				
										Data QA/QC Tool(s)																	
													GEOHub Testing / Acceptance														
																						GEOHub Closeout Activities					
Data Sharing & Governance & Data Management				Data Dev. Support; Governance Policies & Procedures; Change Mgmt																							
							Data Inventory & Mgmt Tool Scoping, Review, Tool Dev/Purchase																				
													Data Inv. & Mgmt Tool Validation/Use														

Questions?

