

# Strategic Plan Update – Part 2

OGIC Quarterly Meeting  
July 27, 2022





# SP Workgroup's Key Observations

- Confusion regarding OGIC's role and activities OGIC members should be doing (see Part 1 presentation).
- Current SP & OKR reporting is carried out by non-OGIC members; Activities are not for OGIC members.

Responsibility Chart from Current SP

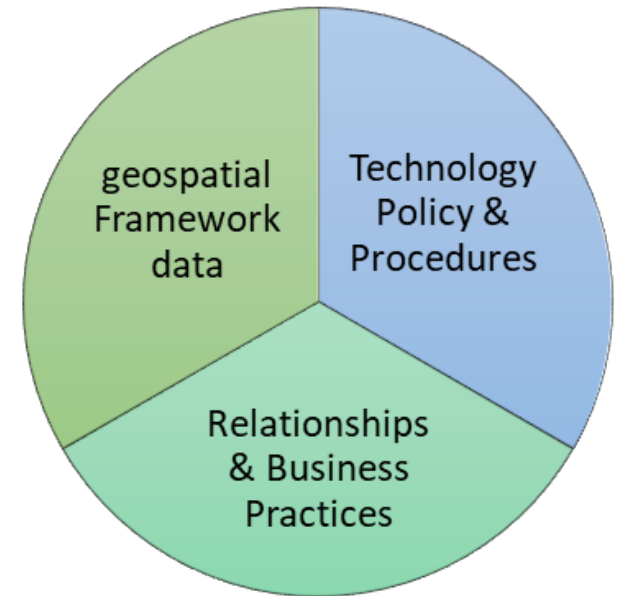
Objectives	Primary Responsibility	Secondary/Support Responsibility
1a	GEO	Regional bodies
1b	GEO	Regional bodies
1c	GEO	OSCIO
2a	FIT	GEO
2b	FIT	GEO
2c	GEO	FIT
3a	OGIC	GEO
3b	OGIC	GEO
3c	OGIC	FIT
3d	FIT	GEO
4a	GEO	OGIC
4b	FIT	GEO
4c	GEO	FIT/GPL
5a	OGIC	FIT
5b	GEO	Public bodies
5c	GEO	Public bodies
5d	GEO	Public bodies



# SP Workgroup's Key Observations

- Oregon's Framework Program = data sharing, management and governance of geospatial data.
- Updated SP should focus on the Framework Program; OGIC activities defined in Work Plans.

Oregon's Spatial Infrastructure



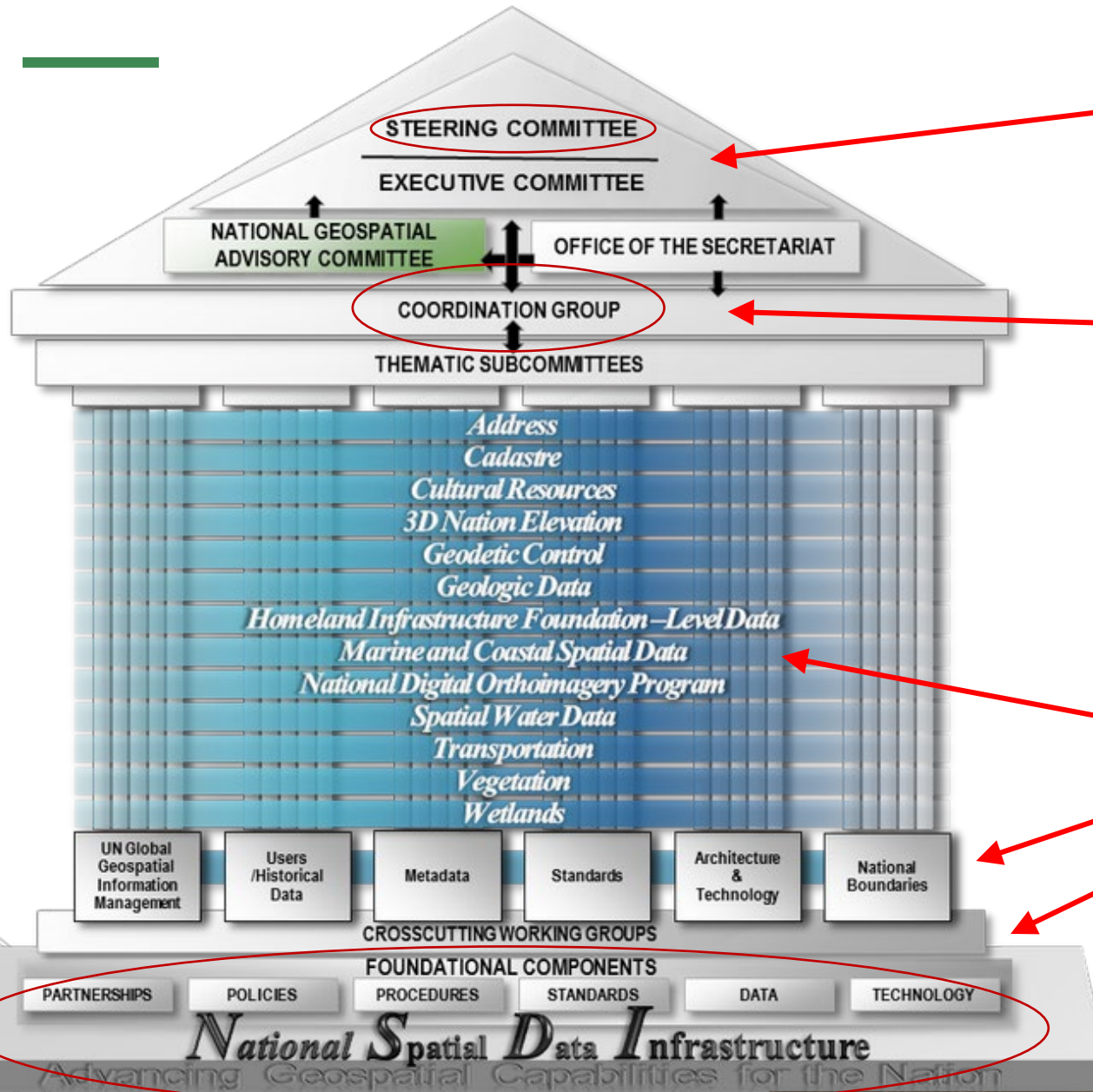
# Proposal Summary

---

- Learn from the federal gov't model
- Strategic Plan for ~~OGIC~~ Oregon's Framework Program
- Recognize those that are contributors to the Framework Program (state, local, regional gov't agencies, tribes, and others)
- Empower these contributors to be the primary 'DOers'
- Leverage the NEW Data Governance Policy adopted by DAS
- Allow OGIC to focus on member activities via Annual/Biennial Work Plans



# Federal Gov't Model



OGIC

FGDC = GIO / GEO / FIT Leads

Oregon's Framework Program

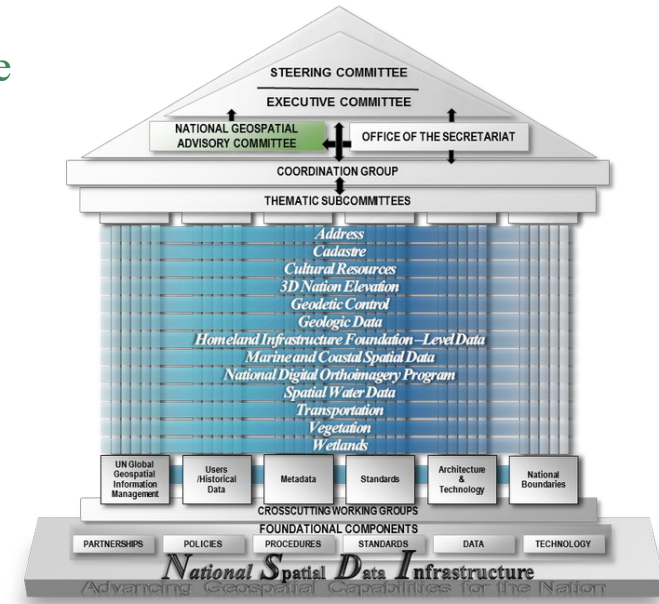


**ENTERPRISE**  
information services

# Federal Gov't Model

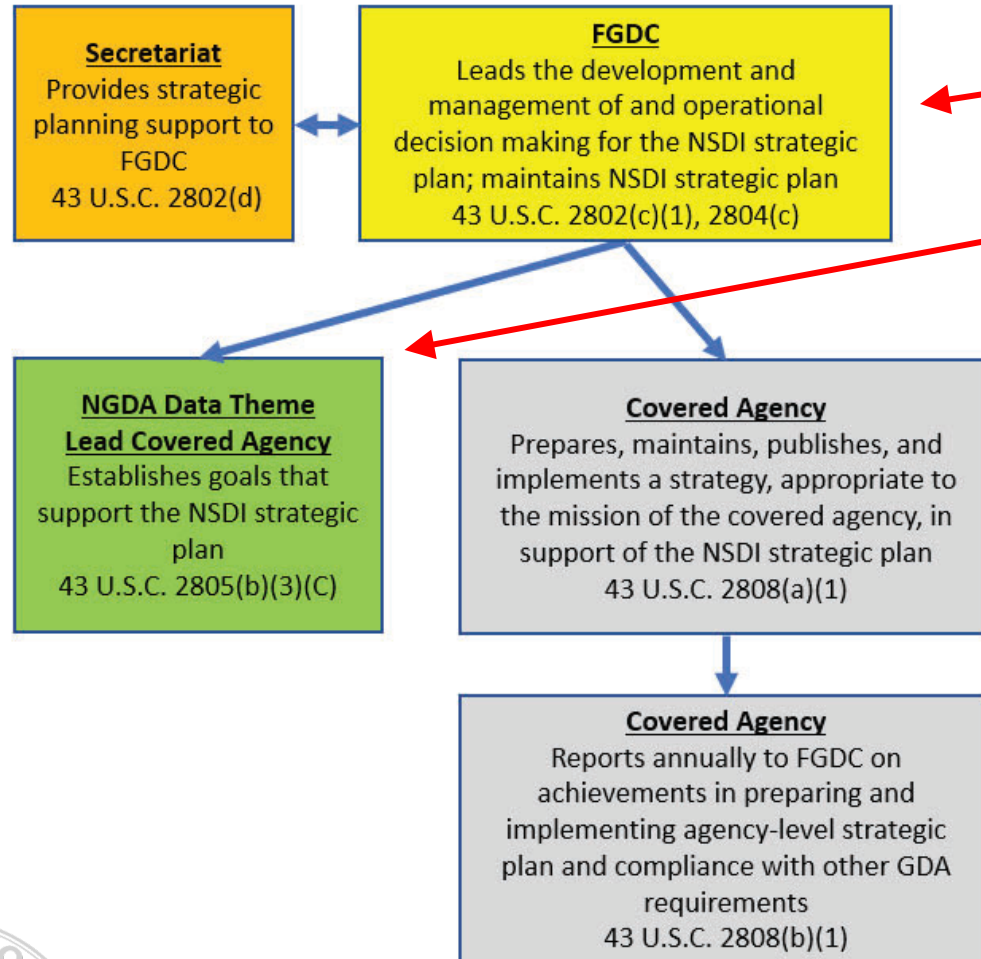
- National Spatial Data Infrastructure = Oregon's Framework Program
  - “the technology, policies, criteria, standards, and employees necessary to promote geospatial data sharing throughout the Federal, State, Tribal, and local governments, and the private sector (including nonprofit organizations and institutions of higher education)” (GDA 2018)
- FGDC = GIO / GEO / FIT Leads
  - leads the development and management of and operational decision- making for the NSDI strategic plan; maintains the NSDI strategic plan
- Steering Committee = OGIC
  - policy-level interagency group whose central focus is to provide executive leadership for the coordination of geospatial activities between, among, and within agencies by establishing policy and providing guidance and direction to the member agencies.

green text =  
descriptions from  
federal web site.  
black text =  
Oregon equivalent





# Recognize and Empower the Contributors



- FGDC = GIO / GEO / FIT Leads
- Formally Recognize GIS Data Lead Agencies (data stewards & custodians)
- Agencies prepare data governance strategies (FIT Theme Work Plans & agency plans)
- Reports to OGIC / Chief Data Officer (new data governance policy for state agencies)



# Proposed Changes for OGIC

---

- Utilize annual or biennial work plans to focus OGIC's activities and OKRs.
- Let's OGIC focus on their role and what they can do.
- Strategic Plan for Oregon's Framework Program – not OGIC.
- Add Committees to OGIC Structure to Advance Priorities





# Proposed Changes for Framework Program

---

- Utilize annual work plans to focus the work of each Framework Theme.
- Align activities with goals and objectives in Strategic Plan.
- Report out to OGIC on activities.
- OGIC members should help advance specific FIT goals.







# Strategic Plan Next Steps





# Strategic Plan Next Steps

---

- Goals and Objectives Review
- Consider Survey Results in Update of Goals/Objectives
- Iron-out Roles of OGIC and OGIC Committees (via Work Sessions??)
- Circle back to Framework Program on Goals and Objectives

