



OGIC Work Plan and Committees

Molly Earle, OGIC Chair-Elect

Rachel Smith, GIO

OGIC January 2023 Meeting



ENTERPRISE
information services


Agenda

- ▶ Overview of Work Plan Content
- ▶ Proposed Priority Initiatives and Objectives
- ▶ Pause for Discussion
- ▶ Proposed Committees / Org Chart
- ▶ Committee Expectations
- ▶ Pause for Discussion
- ▶ Performance Measures
- ▶ Final Discussion / Decision
- ▶ Whiteboard Exercise / Sign Up for a Committee



Work Plan Content Overview

- ▶ Introduction
 - **Connects** the 4-Year Strategic Plan to Work Plan
 - Discusses OGIC's role vs. other actors (GEO, Framework Program, GIO)
 - Vision and Mission Statements
- ▶ Priority Initiatives and Activities
 - **Connects** Initiatives to Committees and Strategic Plan Objectives
- ▶ OGIC Organizational Chart (2023)
- ▶ Standing Advisory Committees
- ▶ Proposed New Committees
- ▶ Performance Measures (TBD)



Priority Initiatives and Activities

- ▶ Strengthen Communications (brought forward from Strategic Plan)
- ▶ Support Sustainable Funding (brought forward from Strategic Plan)
- ▶ Improve Data Sharing
- ▶ Legislative Coordination / Advocacy




Strengthen Communications

Assigned Committee(s): Outreach and Communications

Strategic Plan Objectives Supported: 1d and 2a

OGIC Activities/Objectives:

- ▶ Develop a communications packet and plan that includes materials and mechanisms
- ▶ Create a new OGIC hub/website
- ▶ Engage with the public, the GIS Community, and others to advance GIS in Oregon



Support Sustainable Funding

Assigned Committee(s): Sustainable Funding

Strategic Plan Objectives Supported: 1a and 1c

OGIC Activities/Objectives:

- ▶ Assist the Geographic Information Officer in creating a long-term funding strategy for imagery
- ▶ Continue the evaluation of using fees to fund data development & acquisition
- ▶ Develop legislative funding requests to support data development, sharing, and aggregation




Improve Data Sharing

Assigned Committee(s): Data Sharing and Governance

Strategic Plan Objectives Supported: 1a, 1b, 1d, 2a, 2b, and 2c

OGIC Activities/Objectives:

- ▶ Conduct outreach to OGIC representative groups regarding the benefits of data sharing and the responsibility to share geospatial Framework data
- ▶ Streamline the Framework Grant Program to focus on priority data development and maintenance
- ▶ Identify geospatial Framework data for sharing by public bodies; create administrative processes for implementing ORS 276A.509






Legislative Coordination / Advocacy

Assigned Committee(s): Legislative Coordination

Strategic Plan Objectives Supported: none

OGIC Activities/Objectives:

- ▶ Coordinate with key stakeholders to support OGIC and GIS-related state agency funding requests
- ▶ Track and respond to proposed legislative bills and concepts that either support or may adversely affect the GIS profession, GIS data sharing, or the use of GIS technologies in Oregon



Discussion






Proposed Committees

Each committee has a description, objectives, due dates, and desired results.


- ▶ Outreach and Communications
- ▶ Sustainable Funding
- ▶ Data Sharing and Governance
- ▶ Legislative Coordination
- ▶ Membership
- ▶ Education**



Outreach and Communications

This committee is designed to strengthen the awareness of OGIC and OGIC activities to advance geospatial data sharing by the public, the GIS community at-large, the legislature, and other key stakeholders.

This committee leads the collection and dissemination of information, creates materials and key messages, and creates communication strategies to support OGIC initiatives and activities.



Sustainable Funding

The Sustainable Funding Committee is designed to support initiatives, design strategies, and perform outreach to achieve stakeholder support for sustainable funding of geospatial Framework data development, aggregation, and maintenance.



Data Sharing and Governance

The committee is designed to carry out the administrative processes and procedures to implement ORS 276A.509, including consultation with public bodies, identification of geospatial Framework data for sharing, identifying data standards and update frequency, and processing public body appeals.

This committee will also work to improve geospatial data sharing and governance in Oregon, including coordination with local governments and leading priority OGIC data development and aggregation initiatives such as road centerlines, parcels, addresses, and more...



Legislative Coordination


This committee is designed to lead legislative coordination activities to support OGIC initiatives and funding requests and to increase legislative awareness of geospatial data sharing and management challenges.



Legislative Coordination


This committee is designed to lead legislative coordination activities to support OGIC initiatives and funding requests and to increase legislative awareness of geospatial data sharing and management challenges.

The Committee will also design strategies, draft legislative recommendations, and perform outreach to achieve stakeholder support for sustainable funding of geospatial Framework data development, aggregation, and maintenance.



Membership

This committee is designed to support OGIC and its members through succession planning, new member onboarding, and active recruitment for vacant or soon-to-be vacant positions.

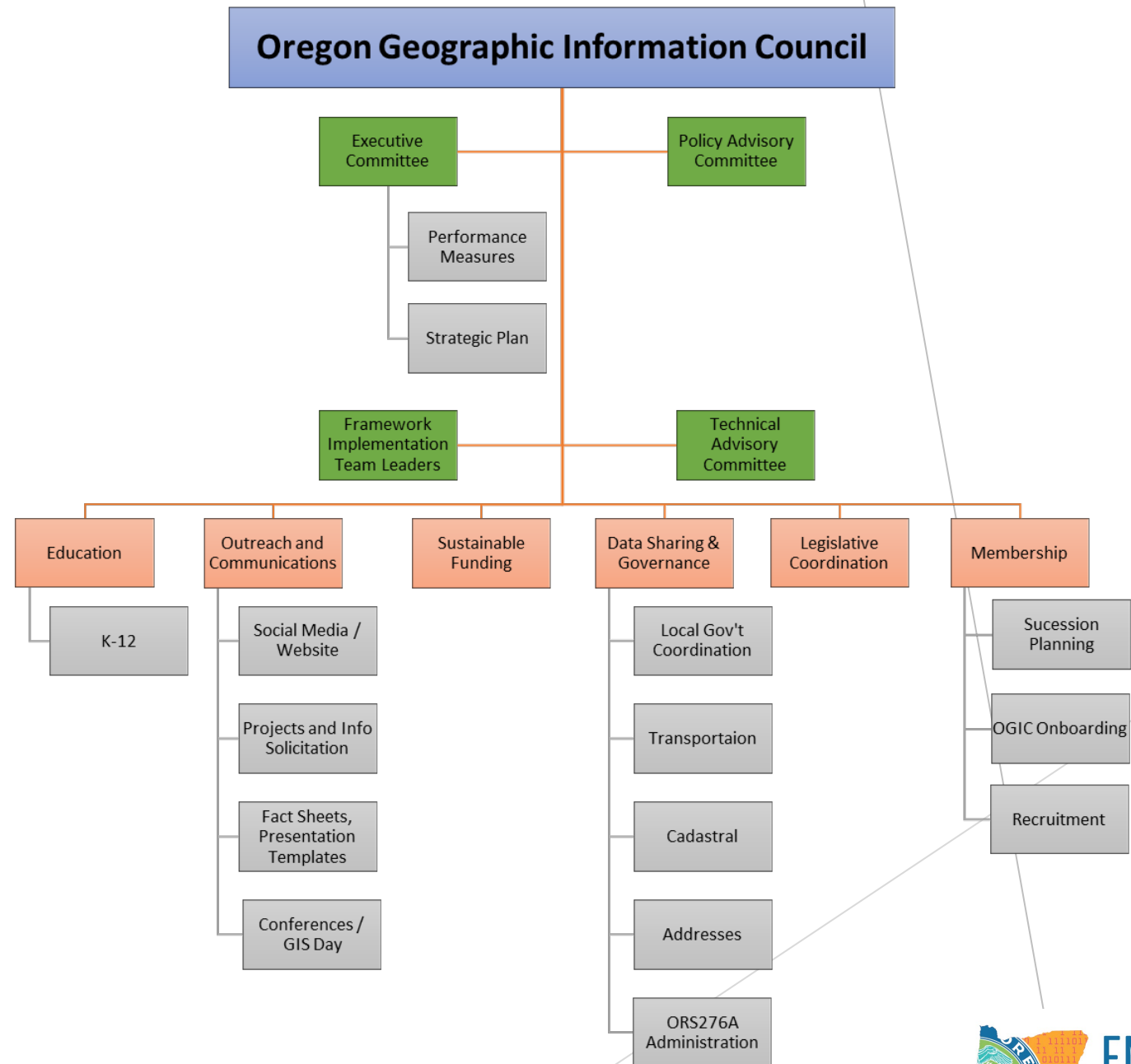
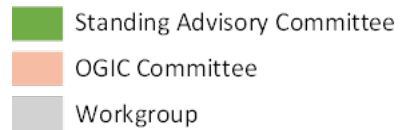


Education

The Education Committee is designed to support education-related activities that advance GIS and geospatial concepts in Oregon.




OGIC Organizational Chart



Committee Expectations

- ▶ All Committees have a Chair and/or Co-Chair to lead it.
- ▶ All Committees have a Charter. (sample provided)
- ▶ All OGIC members volunteer for at least 1 committee.
- ▶ All Committees create activities to accomplish objectives.
(sample table provided)
- ▶ All Committees provide updates to OGIC.
- ▶ All Committees coordinate with GIO (Rachel).




Discussion





Performance Measures

- ▶ To be Determined
- ▶ Need input on creating measures
 - Measures for each Committee?
 - Measures for Priority Initiatives?
 - Both?



OGIC Decision



Whiteboard Exercise

